















 **BRITISH COLUMBIA**  
www.gov.bc.ca

### EAST CENTRAL BRITISH COLUMBIA

1:600,000  
1 cm equals 6 km

0 5 10 20 30 40 50 60 70 Kilometres

**REFERENCE**

 Cities	 Road - Other	 Federal Park
 Municipality	 Railway	 First Nation Reserve
 Towns	 Car/Tractor	 Provincial Park
 Highway	 Trail	
 Road - Paved	 Bridge	
 Road - Gravel	 Tunnel	
	 Provincial/Federal Border	

Compiled and drawn by Corporate Information Services,  
Integrated Land Management Bureau, Victoria, BC

Projection Albers Equal Area Conic Datum NAD83

Third Edition Revised 1976  
Partial Revision 2006